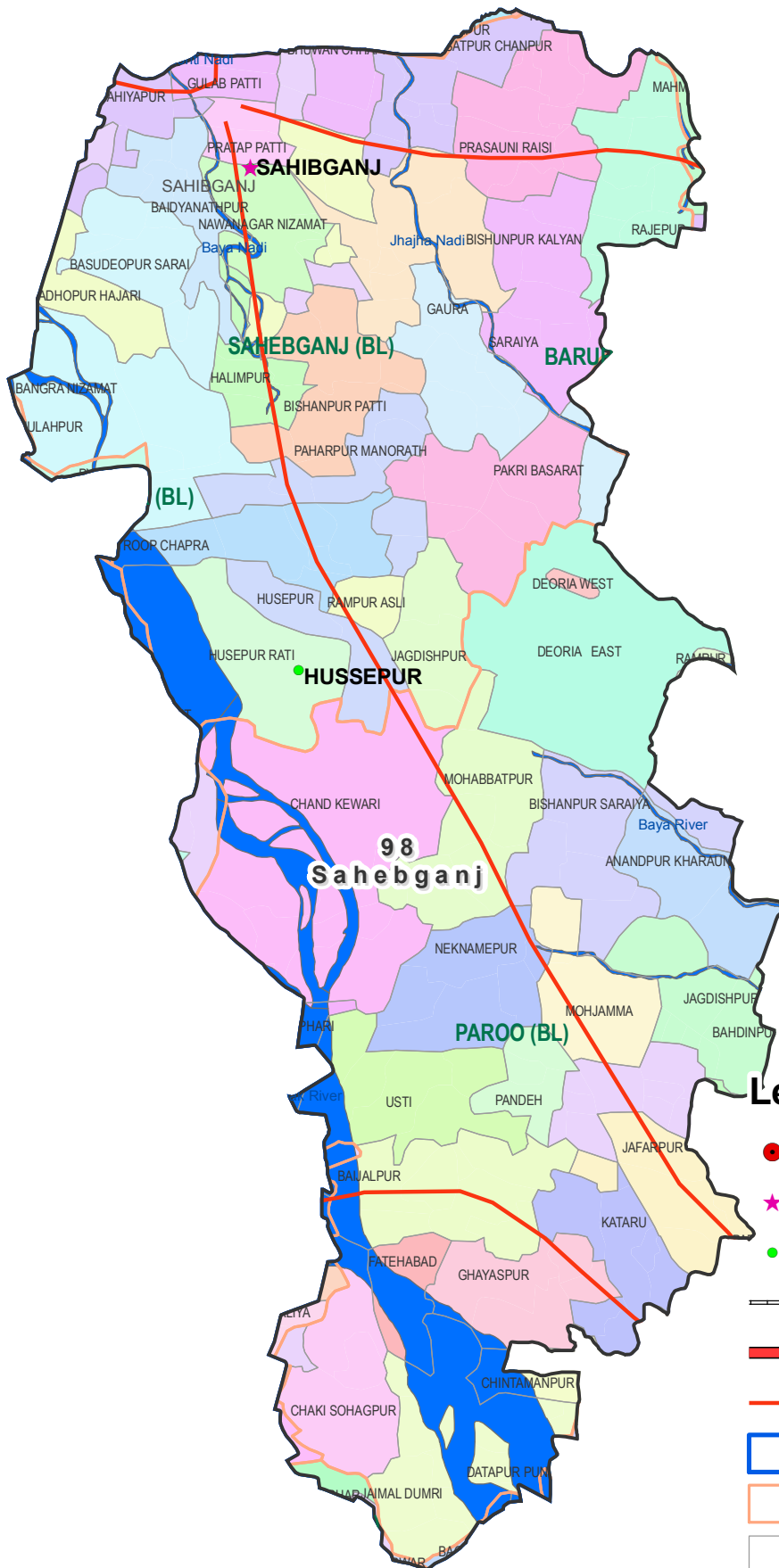



# Assembly Constituency map











State : BIHAR

District : MUZAFFARPUR

AC Name : 98 - Sahebganj



## Legend

-  District Head Quarters
-  Sub district hqs
-  Major towns
-  Railways
-  National Highways
-  Other roads
-  District Boundary
-  Block Boundary
-  Panchayat Boundary
-  River